




Facilities on Campus


CCTV cameras






Full Time security Personnel







Girls and Boys Common Room



Gwalior, Madhya Pradesh, India
26, Bhind Rd, near prestige college, D.D. Nagar, Maharajpura,
Gwalior, Madhya Pradesh 475110, India
Lat 26.260595°
Long 78.218067°
09/03/22 03:00 PM GMT +05:30

Gwalior, Madhya Pradesh, India
GM 1429, D.D. Nagar, Aditya Puram, Gwalior, Madhya Pradesh
474012, India
Lat 26.260625°
Long 78.218125°
09/03/22 03:00 PM GMT +05:30

Cafeteria



Cubicles





GPS Map Camera



Google

Gwalior, Madhya Pradesh, India
GM 1429, D.D. Nagar, Aditya Puram, Gwalior, Madhya Pradesh 474012, India
Lat 26.260631°
Long 78.218234°
02/02/22 02:20 PM GMT+05:30



GPS Map Camera



Google

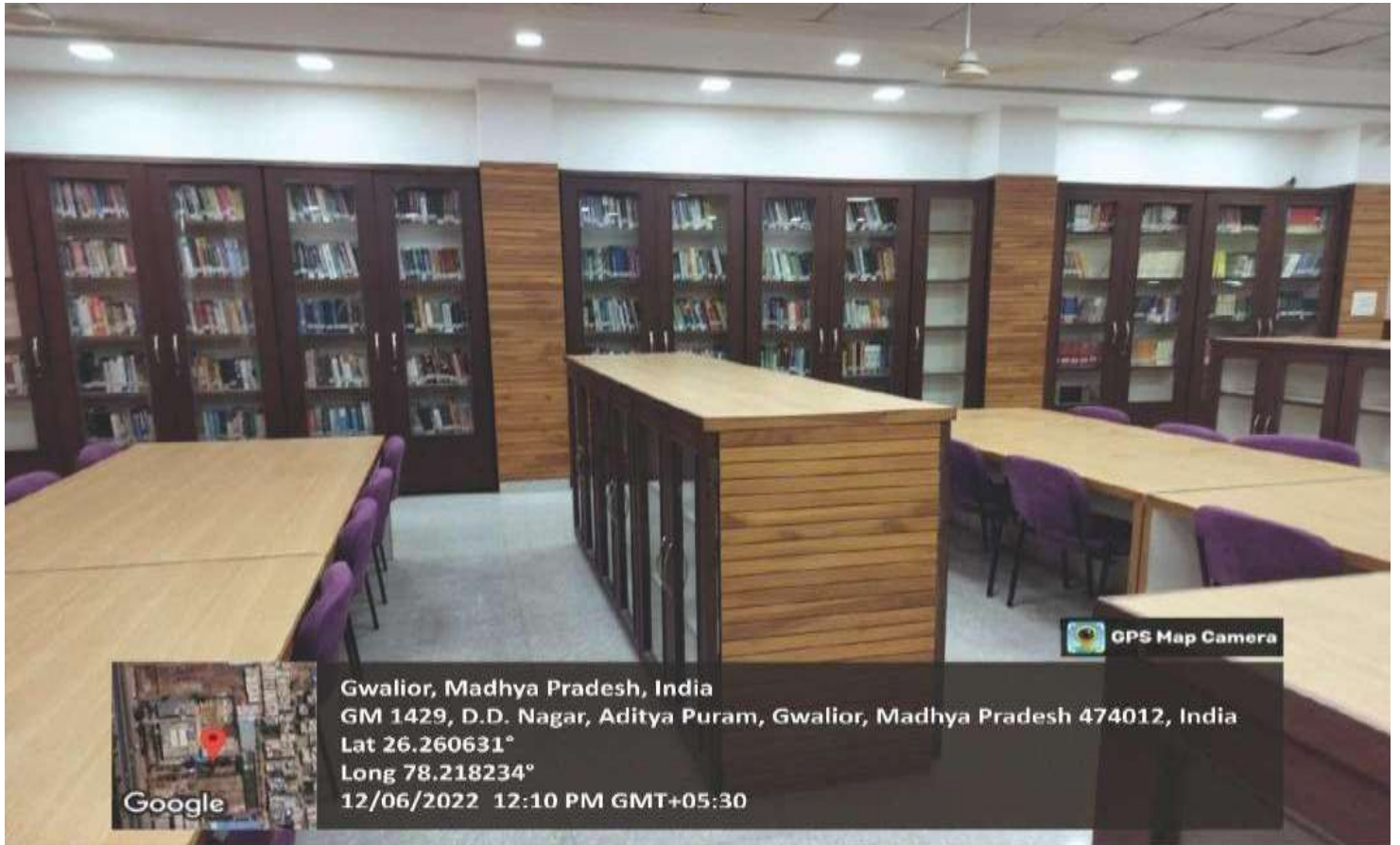
Gwalior, Madhya Pradesh, India
26, Bhind Rd, near prestige college, D.D. Nagar, Maharajpura, Gwalior, Madhya Pradesh 475110, India
Lat 26.260862°
Long 78.217726°
02/03/22 02:40 PM GMT+05:30

Washroom Facility





Library-Reading Room





GPS Map Camera



Gwalior, Madhya Pradesh, India
GM 1429, D.D. Nagar, Aditya Puram, Gwalior, Madhya Pradesh 474012, India
Lat 26.260631°
Long 78.218234°
13/06/2022 01:00 PM GMT+05:30



GPS Map Camera



Gwalior, Madhya Pradesh, India
GM 1429, D.D. Nagar, Aditya Puram, Gwalior, Madhya Pradesh 474012, India
Lat 26.260631°
Long 78.218234°
14/06/2022 02:00 PM GMT+05:30



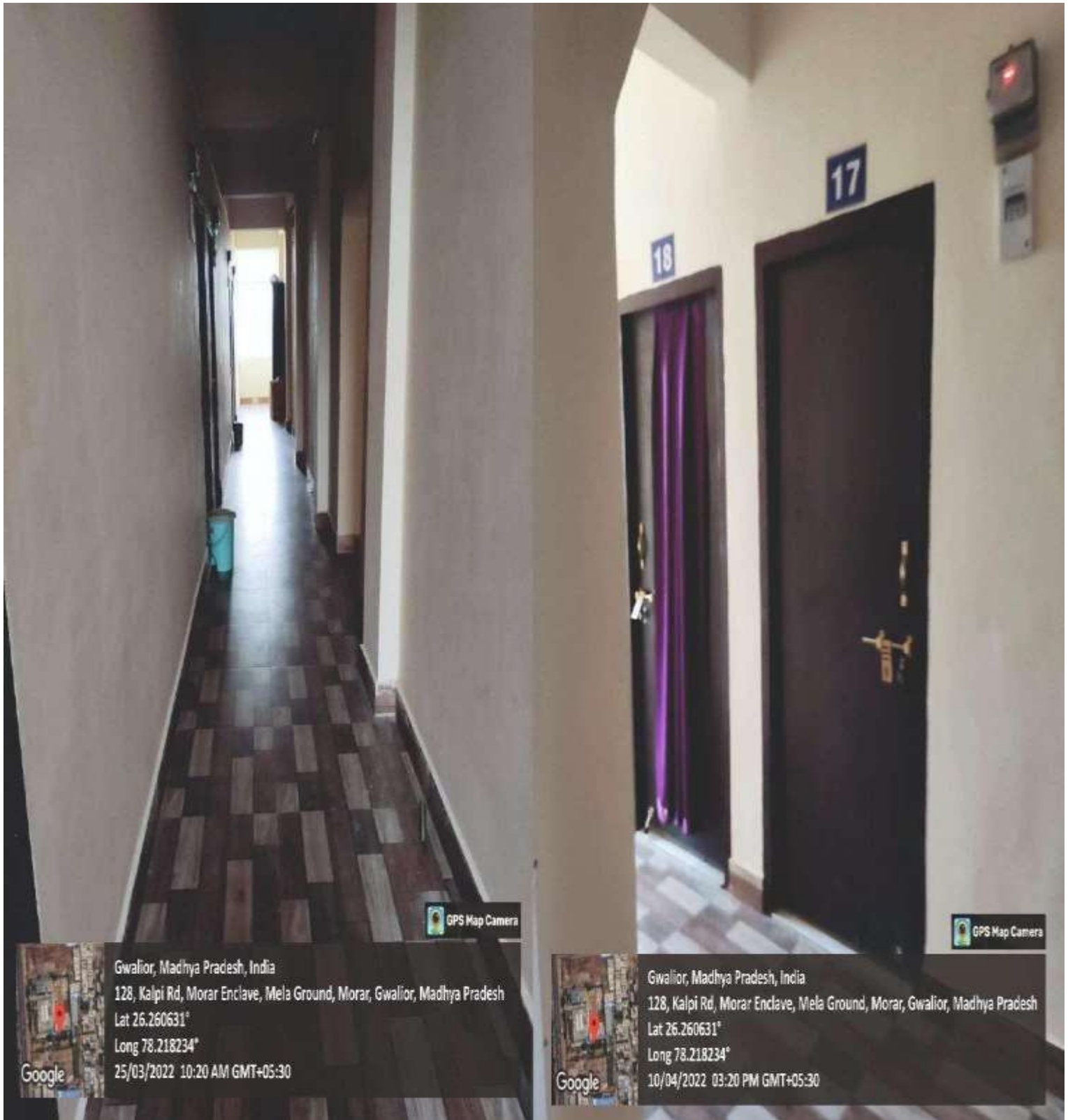
GPS Map Camera
Gwalior, Madhya Pradesh, India
GM 1429, D.D. Nagar, Aditya Puram, Gwalior, Madhya Pradesh 474012, India
Lat 26.260631°
Long 78.218234°
14/06/2022 02:48 PM GMT+05:30

GPS Map Camera
Gwalior, Madhya Pradesh, India
GM 1429, D.D. Nagar, Aditya Puram, Gwalior, Madhya Pradesh 474012, India
Lat 26.260631°
Long 78.218234°
14/06/2022 02:51 PM GMT+05:30




GPS Map Camera
Gwalior, Madhya Pradesh, India
GM 1429, D.D. Nagar, Aditya Puram, Gwalior, Madhya Pradesh 474012, India
Lat 26.260631°
Long 78.218234°
13/06/2022 12:20 PM GMT+05:30

Hostel Facilities





Gwalior, Madhya Pradesh, India
GM 1429, D D, Nagar, Aditya Puram, Gwalior, Madhya Pradesh 474012, India
Lat 26.260631°
Long 78.218234°
20/04/2022 03:30 PM GMT+05:30

 GPS Map Camera



Google

Gwalior, Madhya Pradesh, India
128, Kalpi Rd, Morar Enclave, Mela Ground, Morar, Gwalior, Madhya Pradesh
Lat 26.260631°
Long 78.218234°
20/04/2022 03:30 PM GMT+05:30



 GPS Map Camera



Google

Gwalior, Madhya Pradesh, India
128, Kalpi Rd, Morar Enclave, Mela Ground, Morar, Gwalior, Madhya Pradesh
Lat 26.260631°
Long 78.218234°
20/04/2022 03:30 PM GMT+05:30



Gwalior, Madhya Pradesh, India
128, Kalpi Rd, Morar Enclave, Mela Ground, Morar, Gwalior, Madhya Pradesh
Lat 26.260631°
Long 78.218234°
05/01/2022 02:20 PM GMT+05:30



Gwalior, Madhya Pradesh, India
128, Kalpi Rd, Morar Enclave, Mela Ground, Morar, Gwalior, Madhya Pradesh
476011, India
Lat 26.23169°
Long 78.218392°
20/04/2022 03:30 PM GMT+05:30



Gwalior, Madhya Pradesh, India
128, Kalpi Rd, Morar Enclave, Mela Ground, Morar, Gwalior, Madhya Pradesh
Lat 26.260631°
Long 78.218234°
10/02/2022 1:20 PM GMT+05:30



Gwalior, Madhya Pradesh, India
128, Kalpi Rd, Morar Enclave, Mela Ground, Morar, Gwalior, Madhya Pradesh
Lat 26.260631°
Long 78.218234°
15/03/2022 12:20 PM GMT+05:30